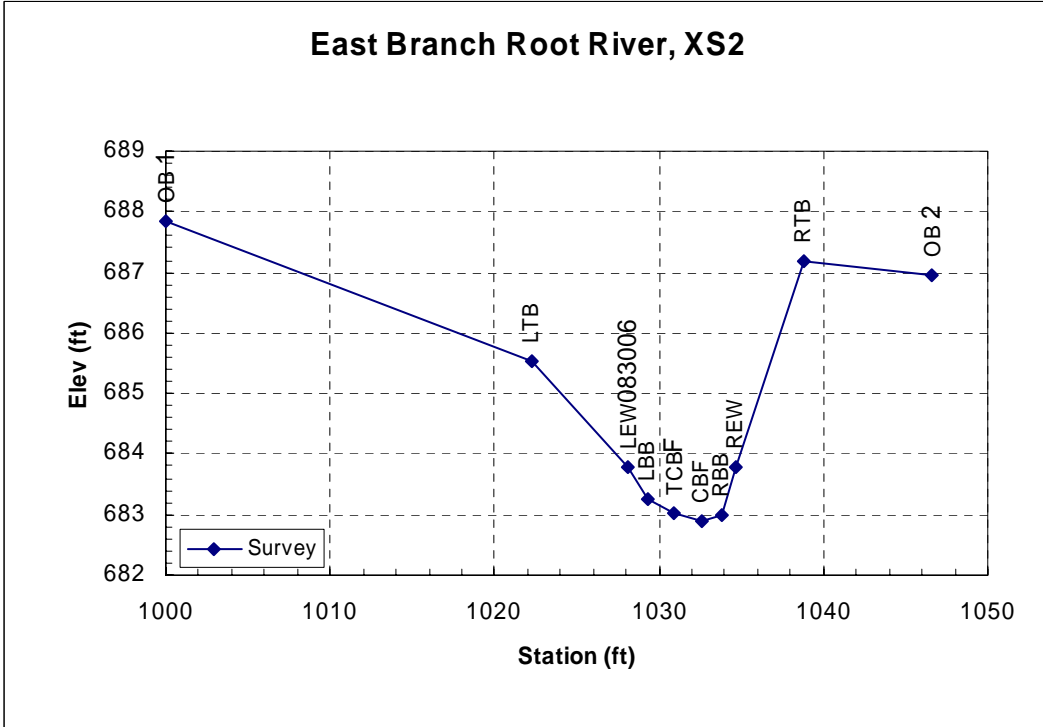
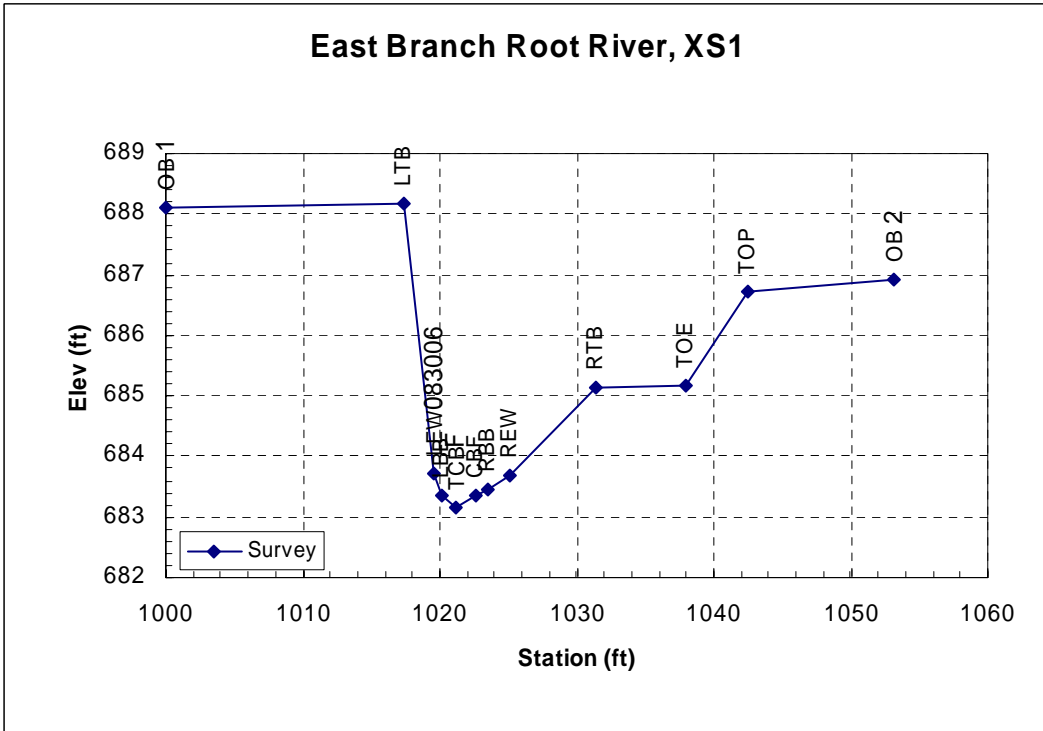
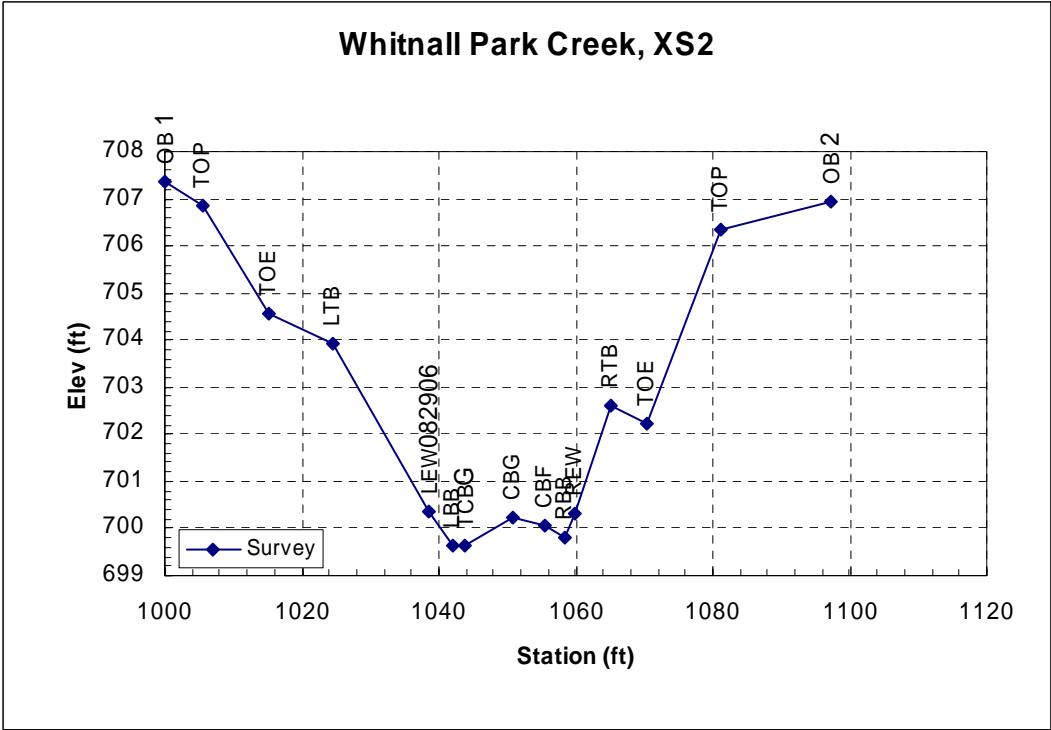
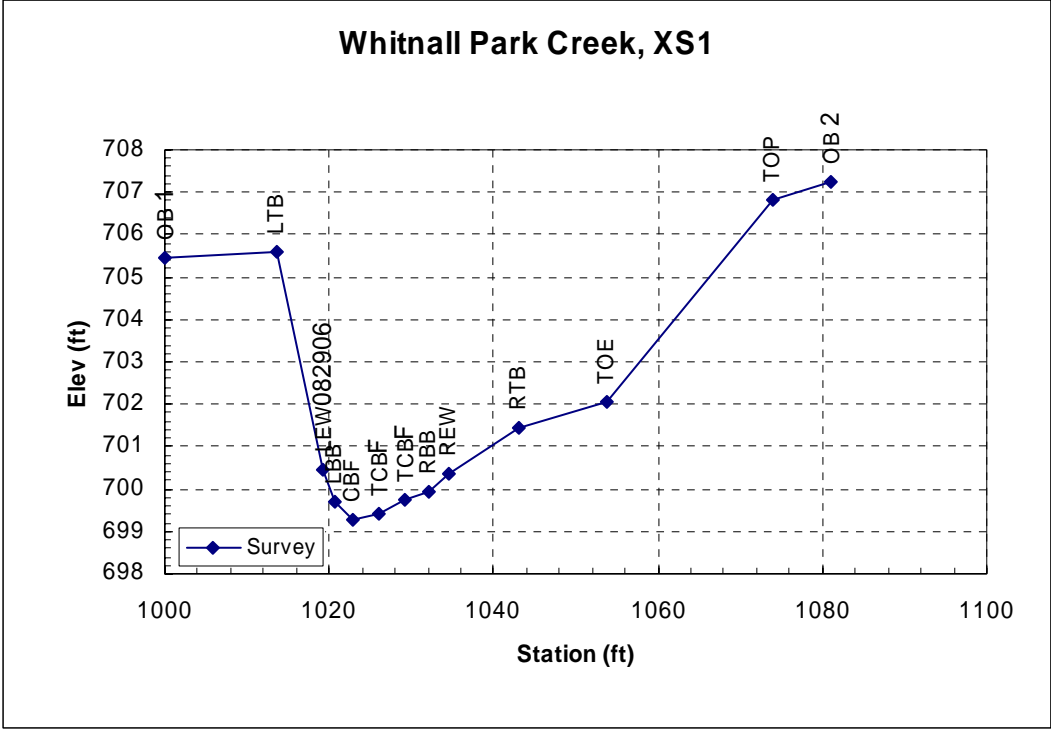
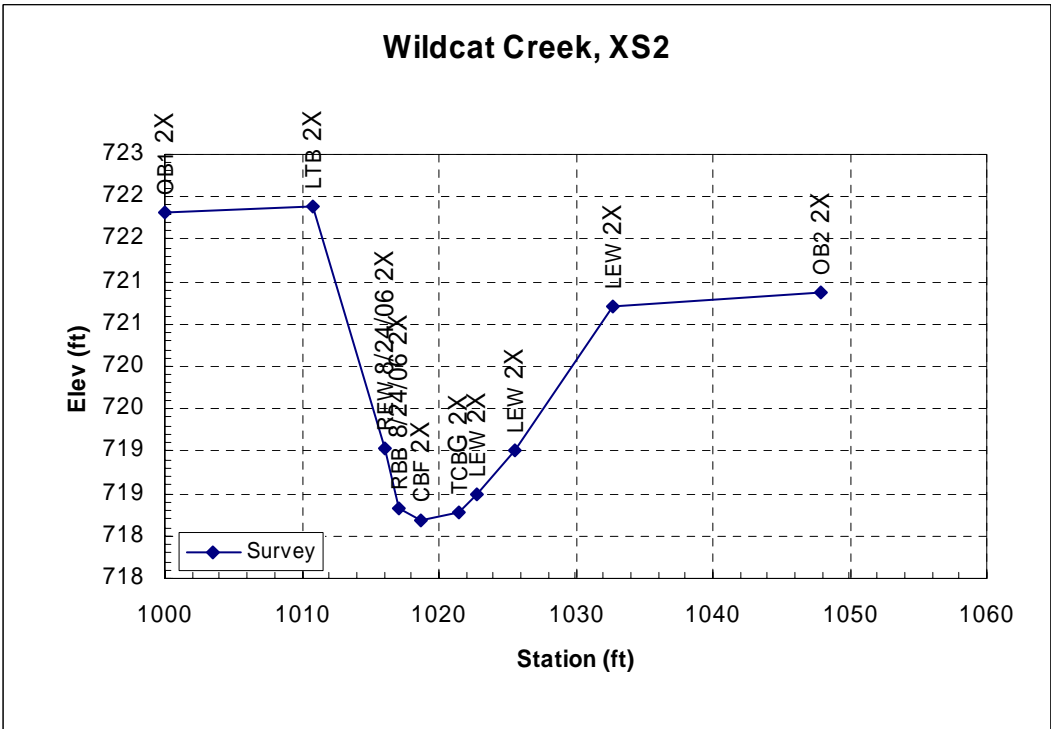
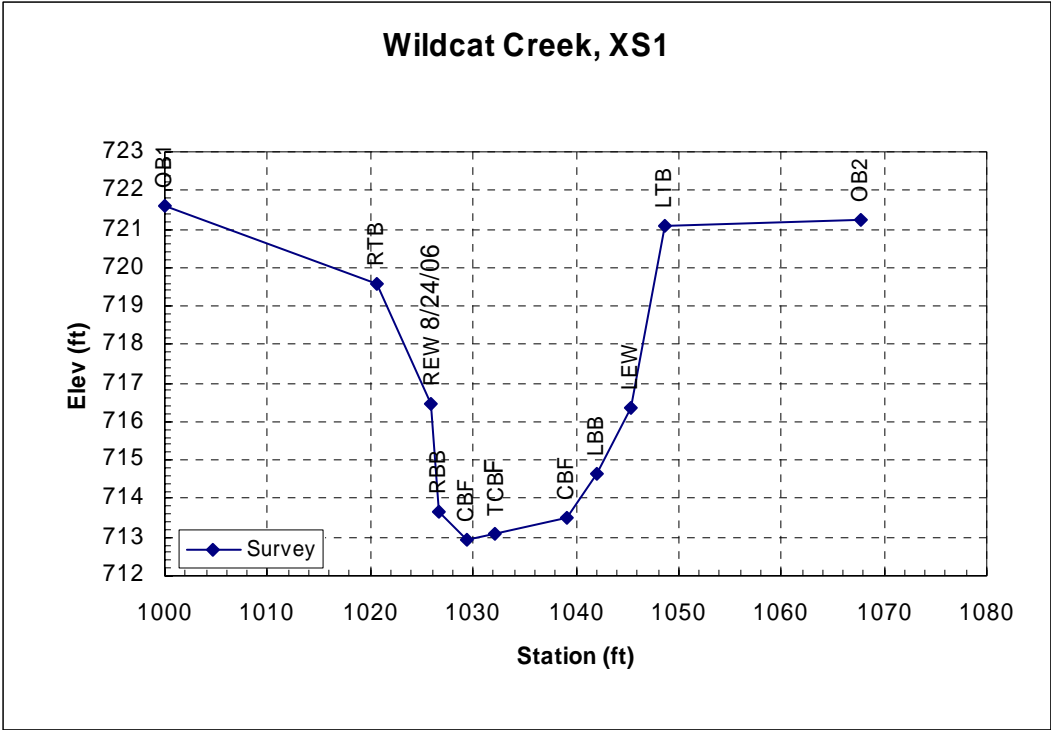
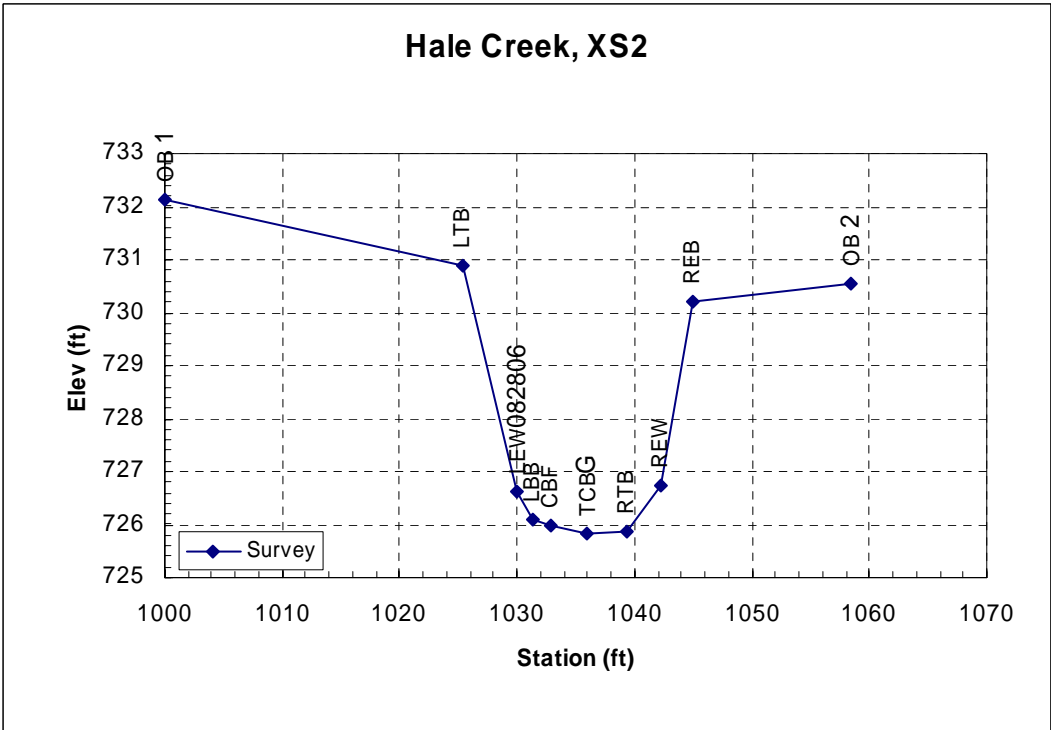
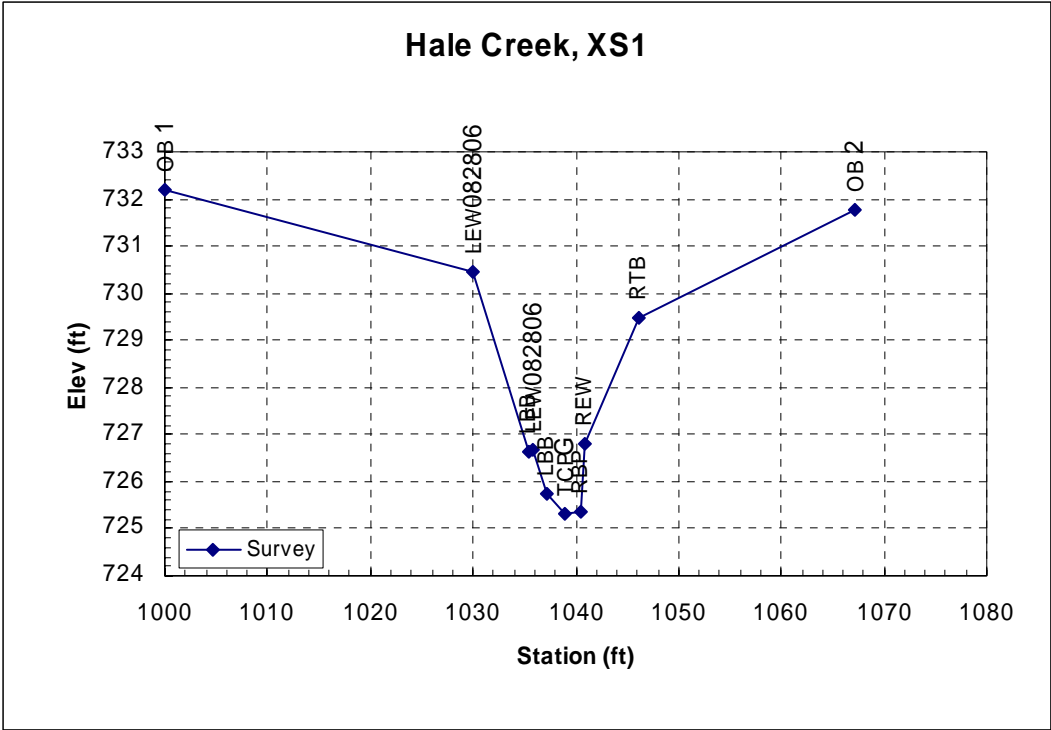


Appendix D.2. Cross Section Plots from the Tributary Surveys









### 104th Street Ditch, XS1

